
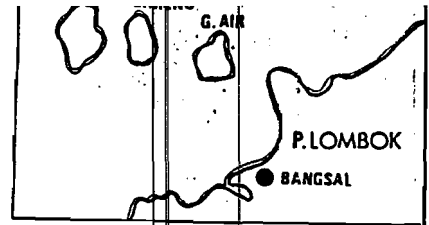
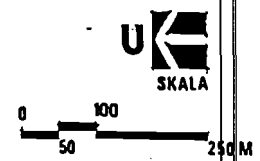
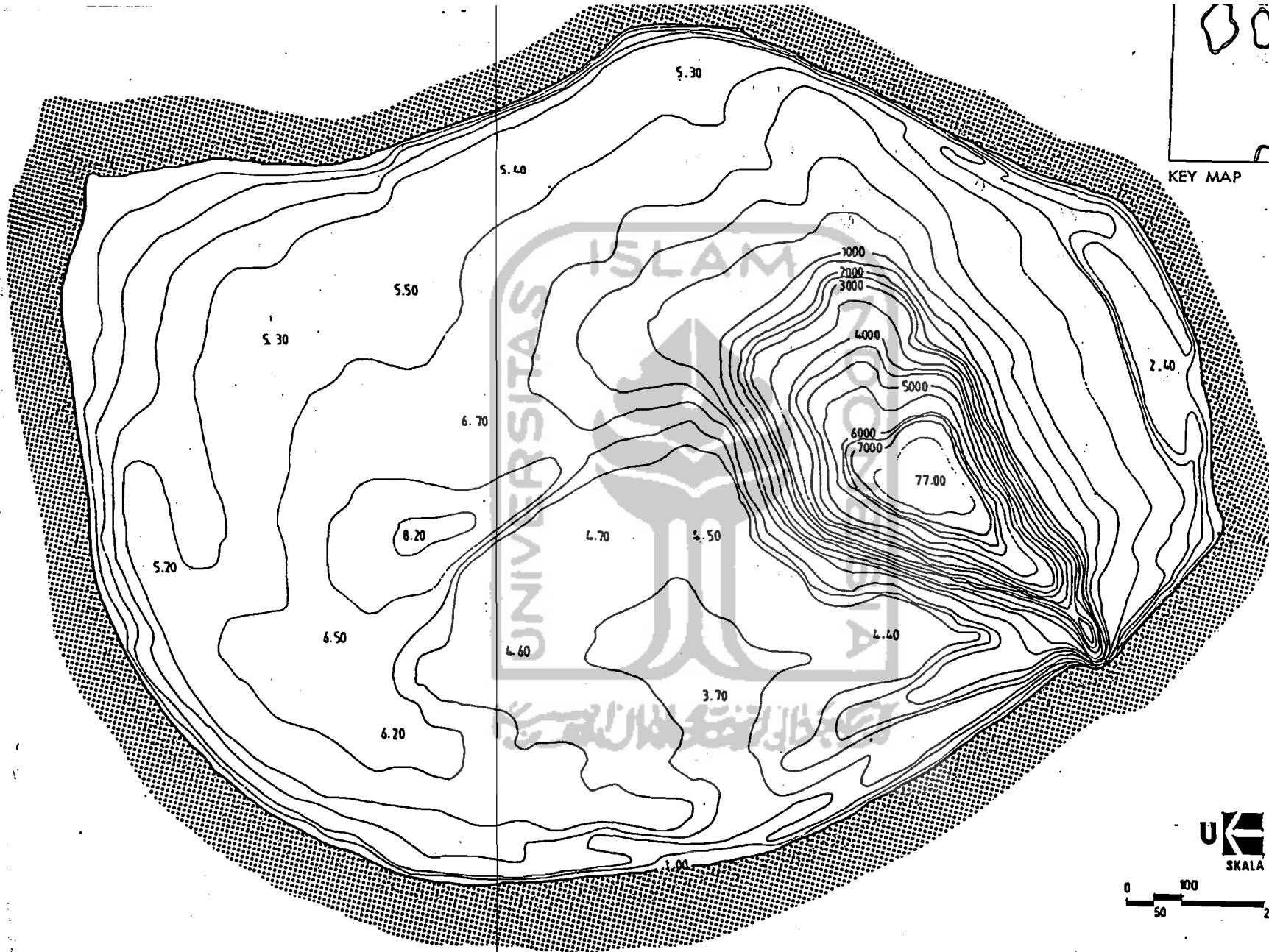


**LAMPIRAN**





KEY MAP



II. 04

DEPARTEMEN PARIWISATA, POS DAN TELEKOMUNIKASI  
DIREKTORAT JENDERAL PARIWISATA  
PROYEK PENGEMBANGAN PARIWISATA NTB

STUDI RENCANA TATA RUANG  
DAN PEDOMAN PERANCANGAN TEKNIS  
KAWASAN PARIWISATA GILI MENO DAN GILI TRAWANGAN

JUDUL GAMBAR :  
PETA DASAR GILI TRAWANGAN

NO. GAMBAR : 2.2.2b  
SKALA :

GUBAHLARAS  
Arsitek dan Perencana