

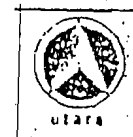







Peta  
Rencana jaringan air bersih  
(Sumber peta : RDTRK 1990-2010).

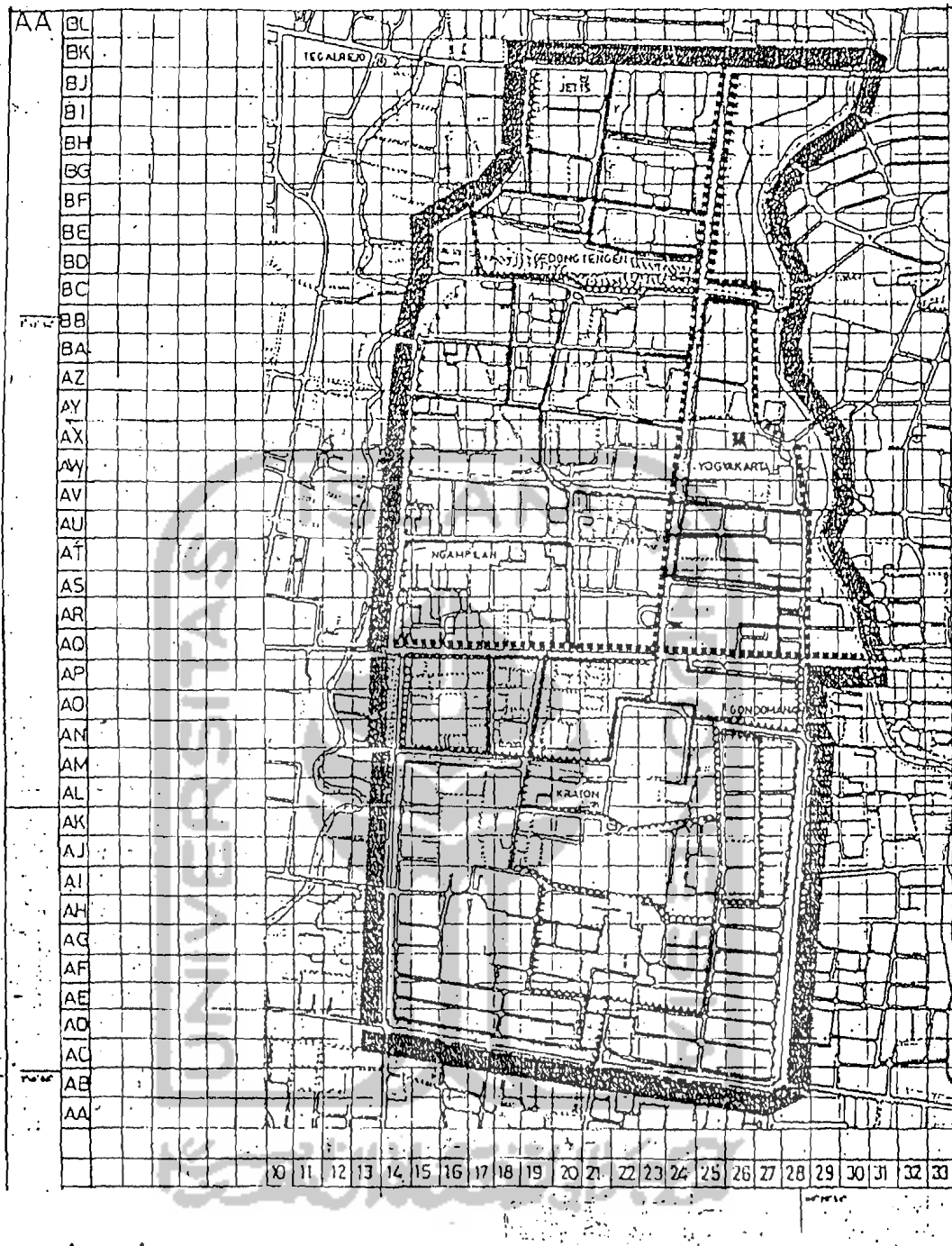


LEGENDA

-  BATAS KOTA
-  BATAS BAGIAN WILAYAH KOTA









-  JARINGAN PIPA TRANSMISI
-  JARINGAN PIPA DISTRIBUSI PRIMER
-  JARINGAN PIPA DISTRIBUSI SEKUNDER
- 
- 



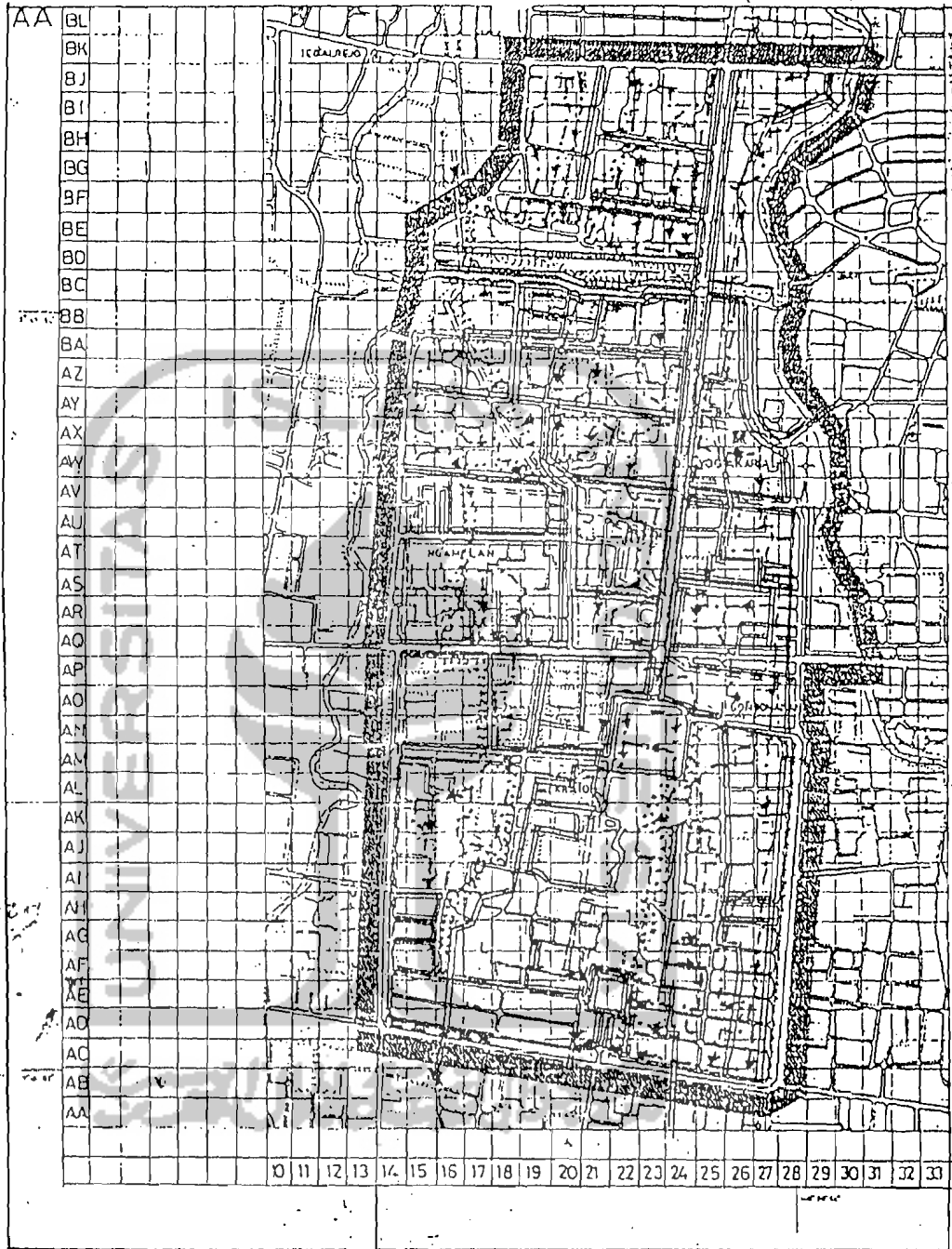
Peta Jaringan air minum  
(Sumber peta : RDTRK 1990-2010).

LEGENDA.



-  BATAS KOTA
-  BATAS BAGIAN WILAYAH KOTA
-  SALURAN  $\phi$  50—100
-   $\phi$  125—150
-   $\phi$  175—200
-   $\phi$  > 200










Peta  
 Rencana saluran air kotor dan air  
 hujan  
 (Sumber peta : RDTRK 1990-2010).



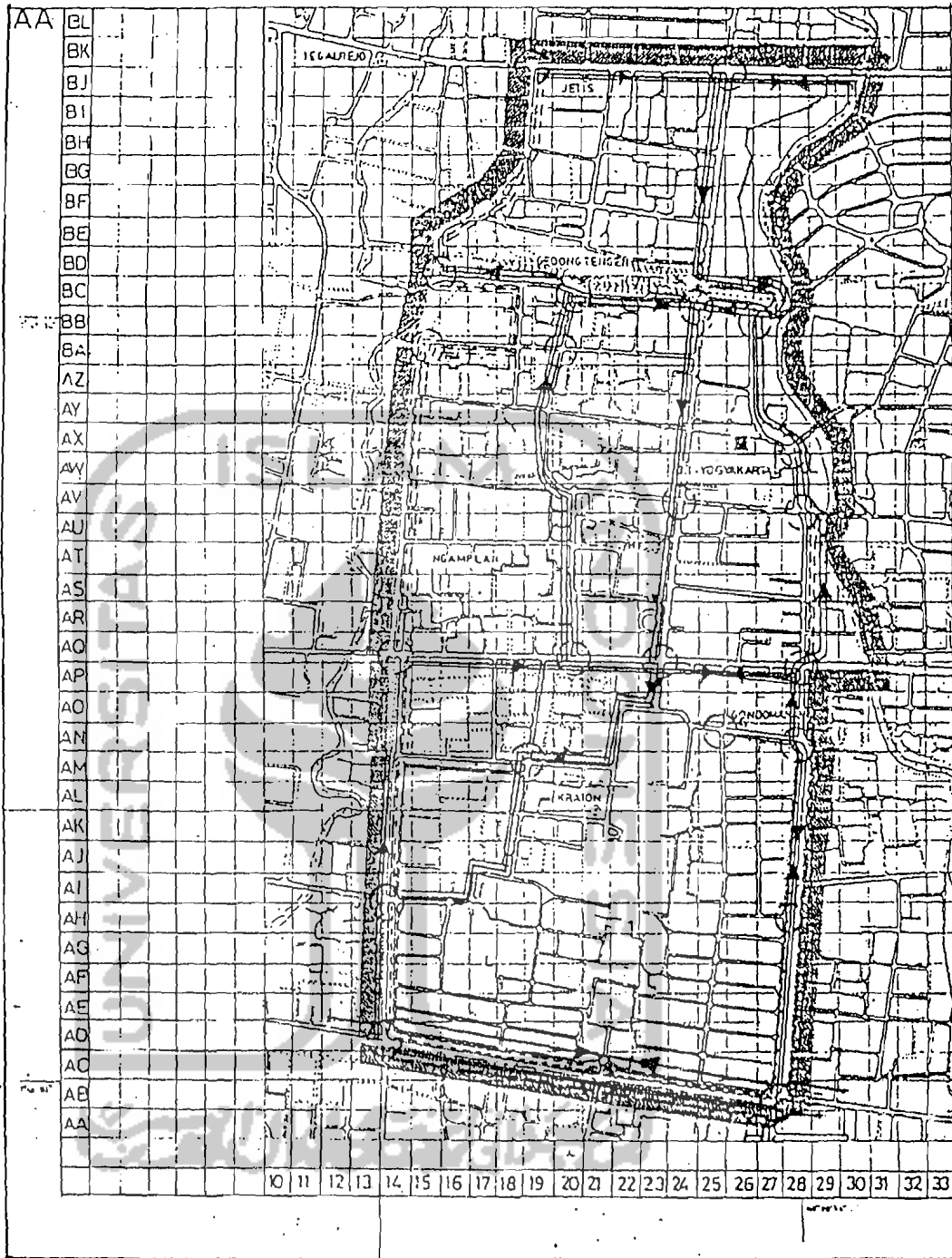
LEGENDA

-  BATAS KOTA
-  BATAS BAGIAN WILAYAH KOTA





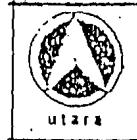
-  INDUK SALURAN AIR KOTOR
-  SALURAN AIR KOTOR
-  SALURAN PENGGELONTOR
-  SALURAN AIR HUJAN LAMA
-  SALURAN AIR HUJAN BARU
-  ARAH ALIRAN
-  TREAT MENT





Peta  
Rencana Sirkulasi Angkutan Umum  
(Sumber peta : RDTRK 1990-2010).





LEGENDA

-  BATAS KOTA
-  BATAS BAGIAN WILAYAH KOTA



-  ROUTE ANGKUTAN ANTAR KOTA
-  ROUTE BLS LOKAL
-  ROUTE BLS KOTA
-  ROUTE ANGKUTAN COLT

-  ARAH PERGERAKAN
-  TITIK SIMPUL